

**EXHIBIT A**



- Legend**
- Riparian Buffer
  - Green Tree Retention Area
  - Rock Source
  - Waste Area
  - Project Road Construction
  - Riparian Boundary
  - Timber Sale Boundary
  - Surfaced Road
  - Abandoned Road
  - Blocked Road
  - Type-F Stream
  - Type-N Stream - Perennial
  - Type-N Stream - Seasonal
  - Sections
  - Campgrounds
  - Property Line
  - Recreation Trail
  - CORNER
  - Reserve Timber

FOR TIMBER SALE CONTRACT TL-341-2024-W01037-01  
 KING OF DIAMONDS  
 SECTIONS 4 & 6 of T1N R7W & 32 & 33 of T2N R7W W.M.  
 TILLAMOOK COUNTY, OREGON

Tillamook District GIS  
 MARCH 2024

This product is for informational use and may not be suitable for legal, engineering, or surveying purposes.

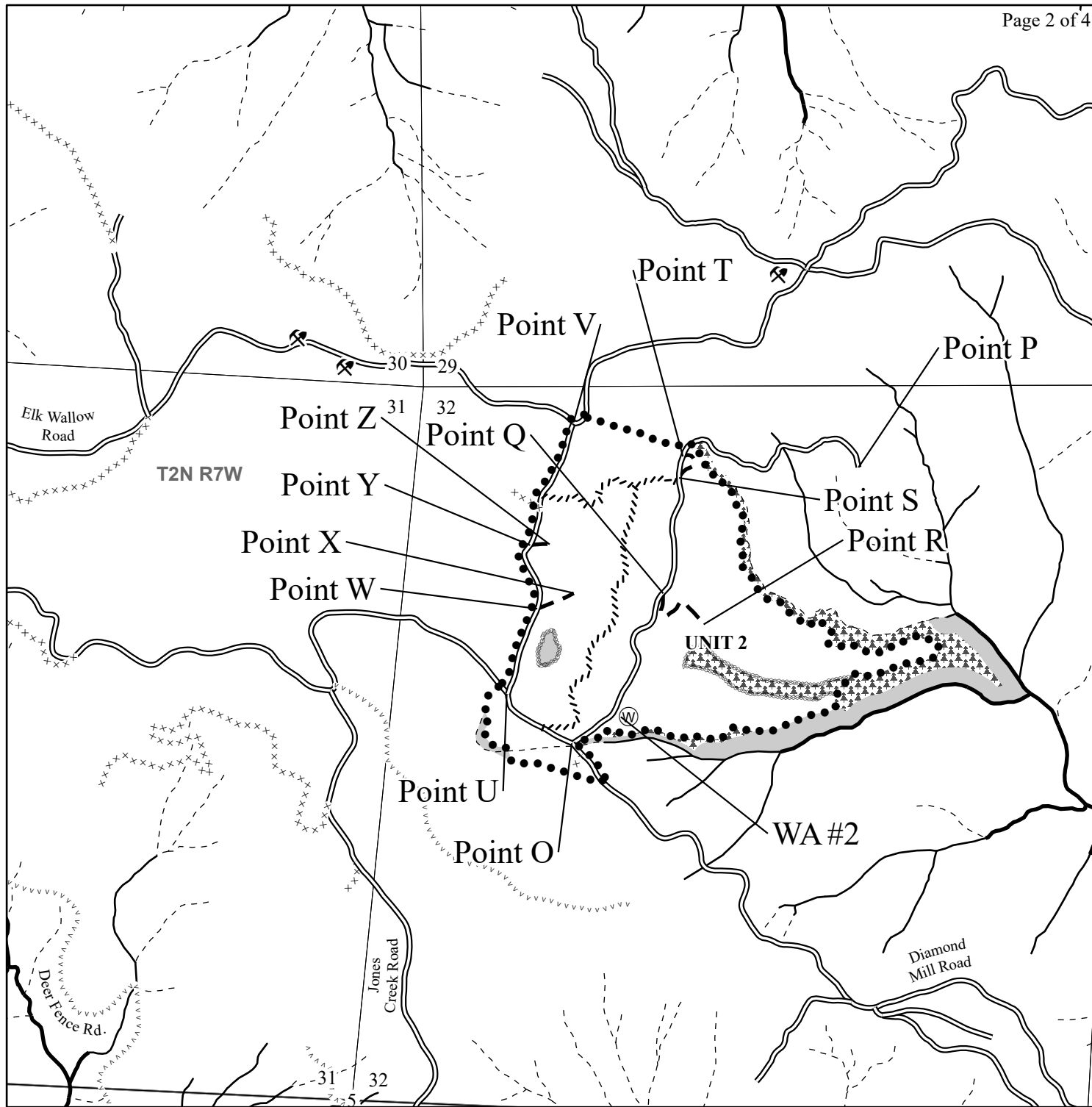
1:12,000

1 inch = 1,000 feet



**APPROXIMATE ACRES**

	GROSS	NET
UNIT 1 (MC)	88	71
UNIT 2 (MC)	111	85
UNIT 3 (MC)	116	77
<b>TOTAL</b>	<b>315</b>	<b>233</b>



### EXHIBIT A

FOR TIMBER SALE CONTRACT TL-341-2024-W01037-01  
 KING OF DIAMONDS  
 SECTIONS 4 & 6 of T1N R7W & 32 & 33 of T2N R7W W.M.  
 TILLAMOOK COUNTY, OREGON

Tillamook District GIS  
 MARCH 2024

This product is for informational use and may not be suitable for legal, engineering, or surveying purposes.

1:12,000

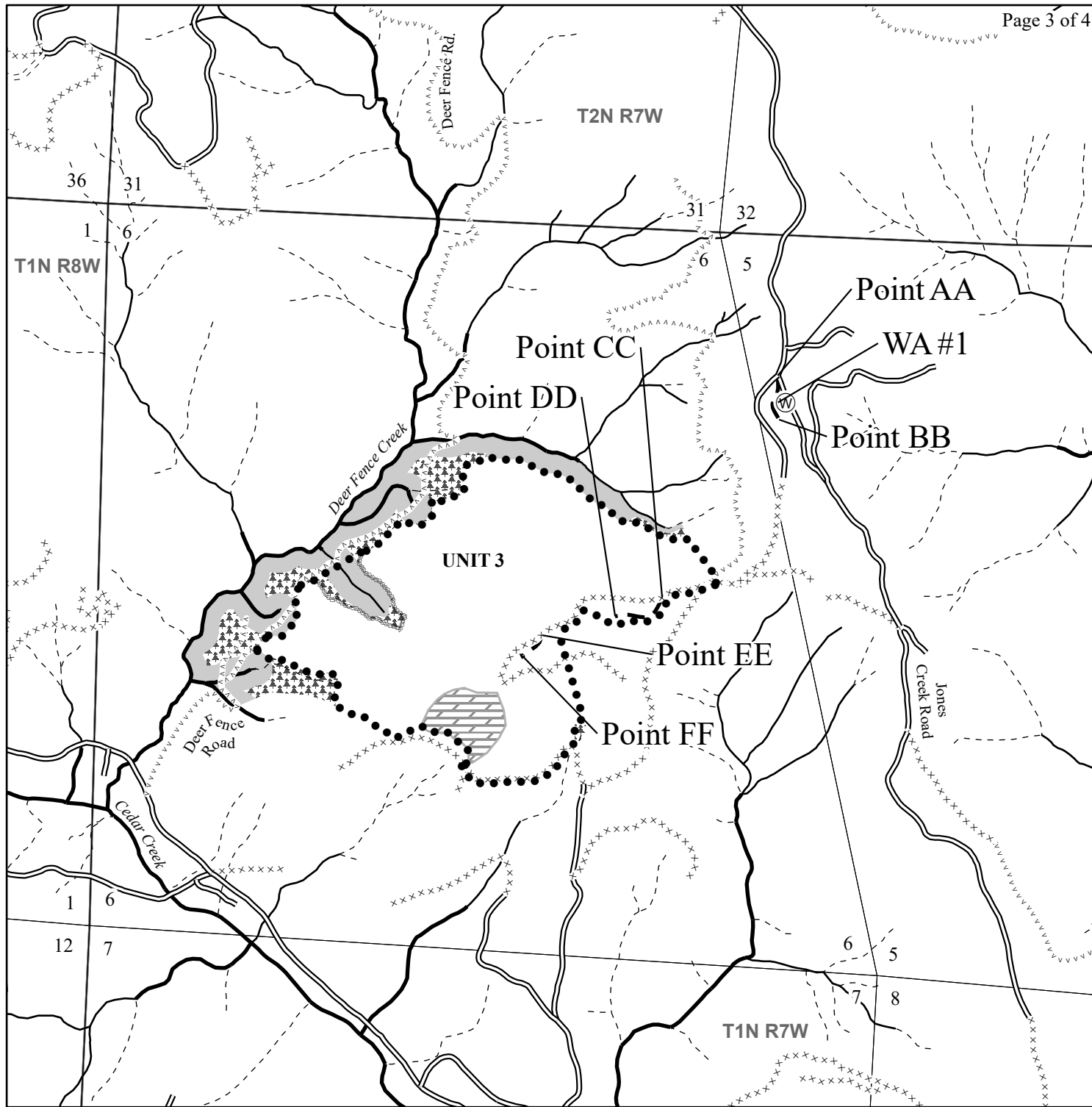
1 inch = 1,000 feet



- Legend**
- Rock Source
  - Waste Area
  - Riparian Boundary
  - Timber Sale Boundary
  - Recreation Trails
  - Surfaced Road
  - Abandoned Road
  - Blocked Road
  - Project Road Construction
  - Type-F Stream
  - Type-N Stream - Perennial
  - Type-N Stream - Seasonal
  - Riparian Buffer
  - Green Tree Retention Area
  - Sections

**APPROXIMATE ACRES**

	GROSS	NET
UNIT 1 (MC)	88	71
UNIT 2 (MC)	111	85
UNIT 3 (MC)	116	77
<b>TOTAL</b>	<b>315</b>	<b>233</b>



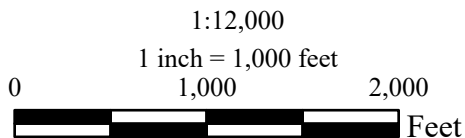
### EXHIBIT A

- Legend**
- Unposted Buffer
  - Riparian Buffer
  - Green Tree Retention Area
  - Waste Area
  - Riparian Boundary
  - Timber Sale Boundary
  - Type-F Stream
  - Type-N Stream - Perennial
  - Type-N Stream - Seasonal
  - Surfaced Road
  - Unsurfaced Road
  - Abandoned Road
  - Blocked Road
  - Project Road Construction
  - Sections

FOR TIMBER SALE CONTRACT TL-341-2024-W01037-01  
 KING OF DIAMONDS  
 SECTIONS 4 & 6 of T1N R7W & 32 & 33 T2N R7W W.M.  
 TILLAMOOK COUNTY, OREGON

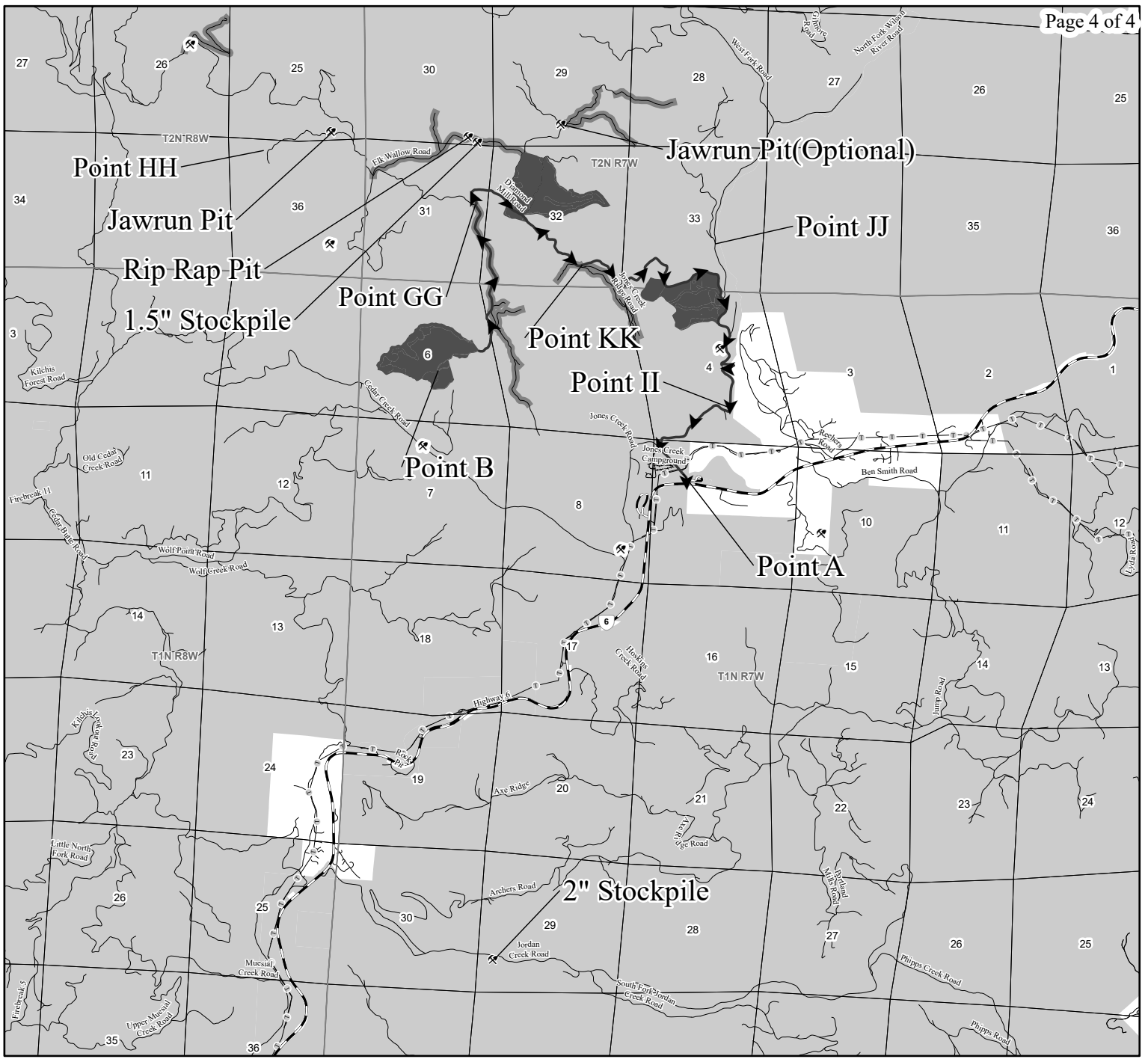
Tillamook District GIS  
 MARCH 2024

This product is for informational use and may not be suitable for legal, engineering, or surveying purposes.



APPROXIMATE ACRES

	GROSS	NET
UNIT 1 (MC)	88	71
UNIT 2 (MC)	111	85
UNIT 3 (MC)	116	77
<b>TOTAL</b>	<b>315</b>	<b>233</b>



### EXHIBIT A

- Legend**
- Rock Source
  - Sections
  - Brushing
  - Powerlines
  - Haul Route Roads
  - Highways
  - Surfaced Roads
  - Timber Sale Area
  - ODF Ownership

VICINITY MAP  
 FOR TIMBER SALE CONTRACT TL-341-2024-W01037-01  
 KING OF DIAMONDS  
 SECTIONS 4 & 6 of T1N R7W & 32 & 33 of T2N R7W W.M.  
 TILLAMOOK COUNTY, OREGON

Tillamook District GIS  
 MARCH 2024

This product is for informational use and may not be  
 suitable for legal, engineering, or surveying purposes.

1:63,360  
 1 Inch = 1 mile

